



Northumberland

County Council

LEGEND

-  Electoral Divisions
-  Polling Districts

© Crown Copyright and database rights 2024
OS AC0000849738. Contains public sector
information licensed under the Open
Government Licence v3.0.

Kilometers

0 0.05 0.1 0.2 0.3 0.4


Project

Northumberland County Council
Electoral Division Map

Title

Morpeth Stobhill

| | |
|------------------------------------|---------------------------|
| Designed / Drawn Ryan Gilchrist | Checked Lynsey Denyer |
| Date 07/03/25 | Date 07/03/25 |
| Sheet Size A3 | Original Scale 1:8,000 |



DIGITAL & IT