



Northumberland

County Council

LEGEND

-  PARISH WARDS
-  PARISH

© Crown Copyright and database rights 2025
OS AC0000849738. Contains public sector
information licensed under the Open
Government Licence v3.0.

Kilometers

0 0.13 0.25 0.5 0.75 1


Project

**Northumberland County Council
Parish Ward Boundary Map**

Title

**Parish Wards Within
Choppington Boundary Map**

Designed / Drawn Ryan Gilchrist	Checked Lynsey Denyer
Date 27/01/25	Date 27/01/25
Sheet Size A4	Original Scale 1:18,000



DIGITAL & IT