



# Northumberland

County Council

**LEGEND**

-  PARISH WARDS
-  PARISH

© Crown Copyright and database rights 2025  
OS AC0000849738. Contains public sector  
information licensed under the Open  
Government Licence v3.0.

Kilometers

0 0.25 0.5 1 1.5 2


Project

**Northumberland County Council  
Parish Ward Boundary Map**

Title

**Parish Wards Within  
Matfen Boundary Map**

Designed / Drawn Ryan Gilchrist	Checked Lynsey Denyer
Date 27/01/25	Date 27/01/25
Sheet Size A4	Original Scale 1:38,000



DIGITAL & IT